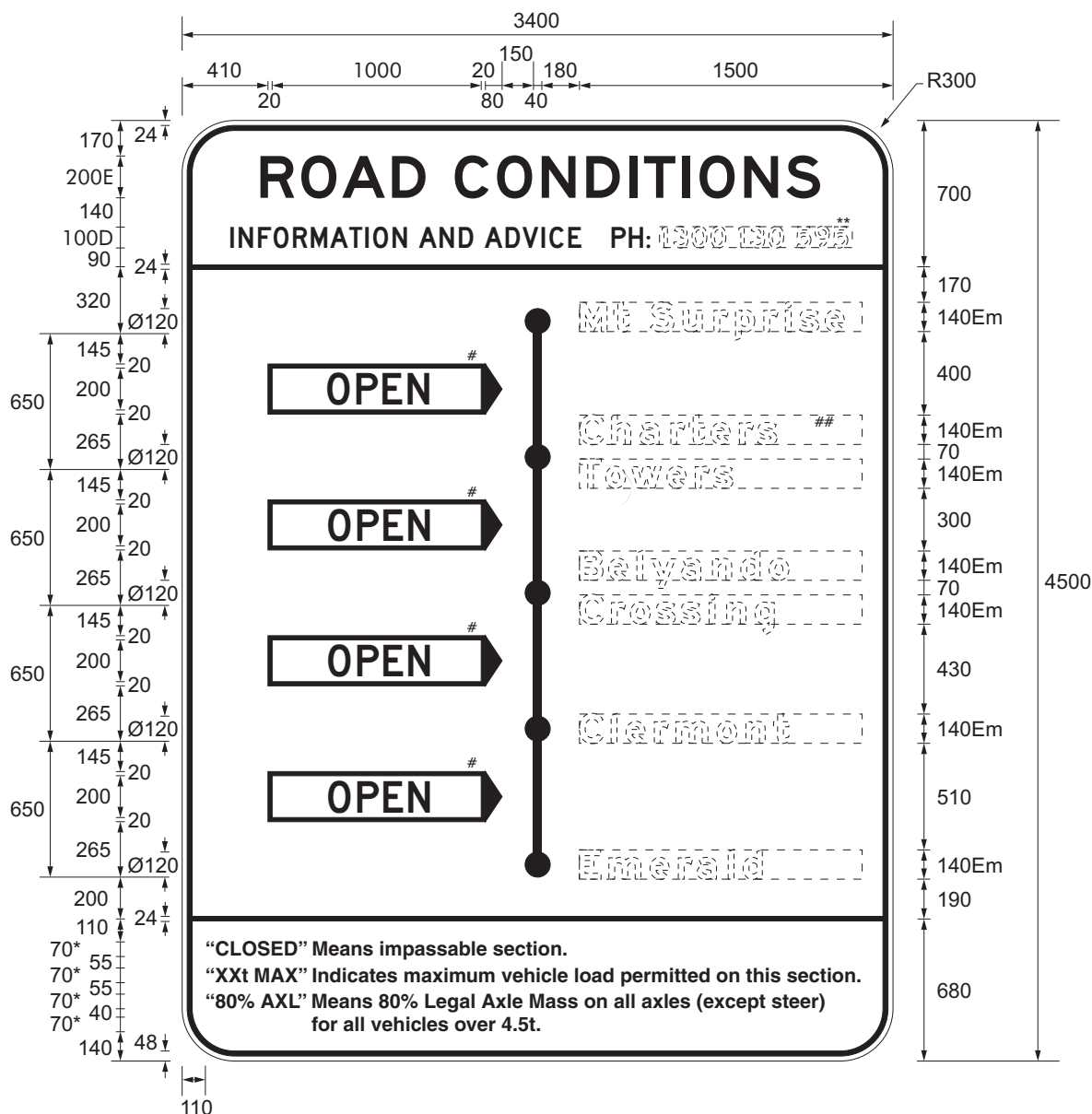


GREGORY DEVELOPMENTAL RD ***



Notes

1. No more than five (5) destinations should be included on one sign.
2. # Default "OPEN" message on main sign face to be overlayed with changeable message plates as required (see TC1703_2 for message plates border and pointer details).
3. ## Insert appropriate town name. e.g Charters Towers (black legend)
4. * Helvetica bold or equivalent.
5. **Appropriate phone number to be confirmed prior to manufacture.
6. For superseded contact number overlay plate details refer TC1073_6
7. *** Road name plate to be attached to top of the main sign if required. (see TC1703_3 for details).
8. For use on a linear route. The sign location is placed at the bottom and towns along the route are placed above. (i.e. furthest town to be at the top).

Colour Legend

- Black (legend and borders)
- Retroreflective white



**Queensland
Government**

Department of Transport and Main Roads
Infrastructure Management & Delivery Division

Designed
TV 2/09

Checked
DJ 02/09

Scale
Not to Scale

TRAVELLER INFORMATION SIGN

STATIC MESSAGE BOARD (Sign Face)

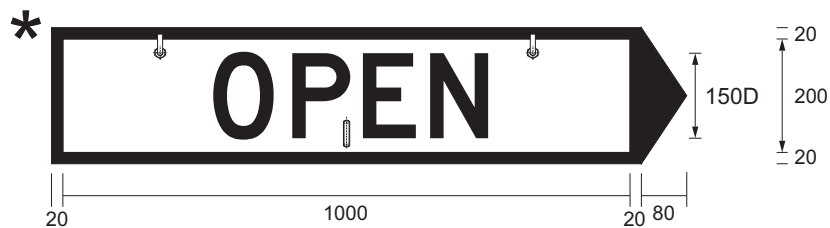
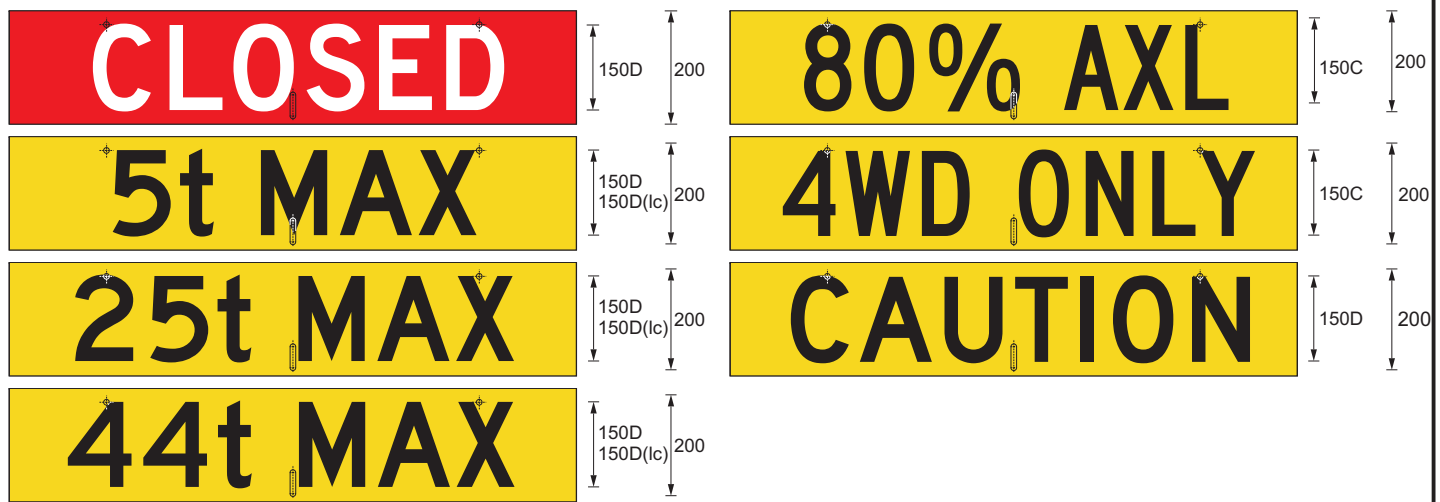
APPROVED AS OFFICIAL TRAFFIC SIGN

King
PRINCIPAL ENGINEER
(Traffic Engineering)

21/02/17
Date

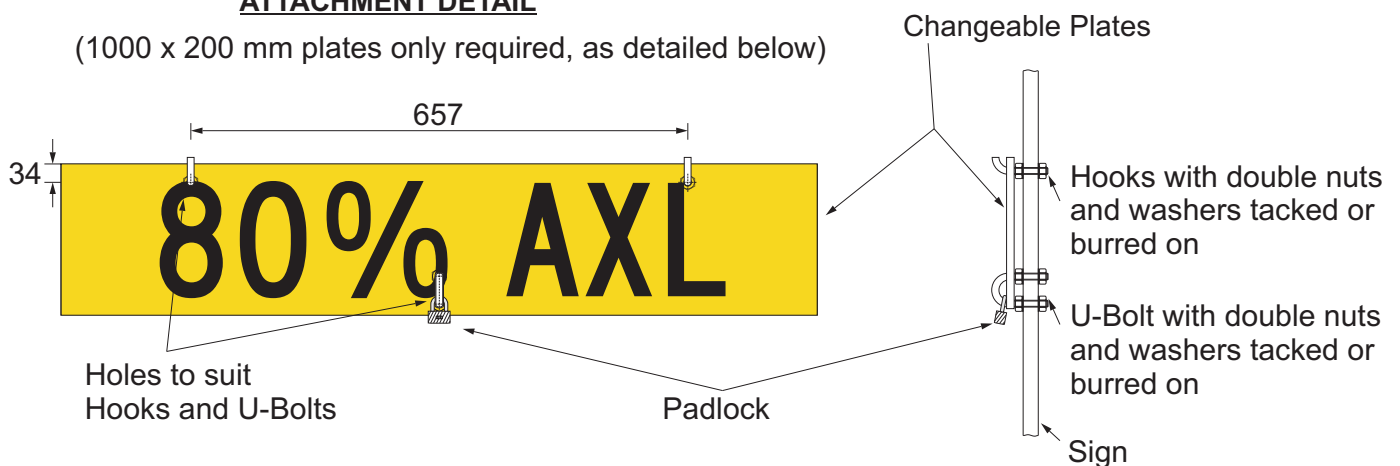
TC1073_1
Page 1 of 6

J



ATTACHMENT DETAIL

(1000 x 200 mm plates only required, as detailed below)



Note:

- For sign face designs refer TC1073_1.
- * The default "OPEN" message, borders and pointers to be marked out on the main sign face panel and overlayed with changeable plates as shown in the attachment details.
- The static message boards used with this sign should indicate the conditions or limits of the specified road. These boards are defined as:-

CLOSED	Means the road is impassable.
XXt MAX	Indicates maximum vehicle load permitted.
80% AXL	Means 80% Legal Axle Mass on all axles (except steer) for all vehicles over 4.5t
CAUTION	Indicates the road is open but may have debris or shallow water over the road or minor pavement damage.
4WD ONLY	Indicates road is accessible by 4WD vehicles.

Colour Legend

- Black
- Retroreflective white
- Retroreflective red
- Retroreflective yellow



**Queensland
Government**

Department of Transport and Main Roads
Infrastructure Management & Delivery Division

Designed
TV 2/09

Checked
DJ 02/09

Scale
Not to Scale

TRAVELLER INFORMATION SIGN

STATIC MESSAGE BOARD (Display Details)

APPROVED AS OFFICIAL TRAFFIC SIGN

[Signature]
PRINCIPAL ENGINEER
(Traffic Engineering)

21/02/17
Date

TC1073_2
Page 2 of 6

J



Colour Legend

- ☒ Black (legend and borders)
- ☐ Retroreflective white

Notes

1. Road Name plate may be used with Traveller Information Signs (TC1703_1)
2. * Insert appropriate road name. e.g GREGORY DEVELOPMENTAL RD. (Adjust font styles as required to fit and balance on the road name plate.)



**Queensland
Government**

Department of Transport and Main Roads
Infrastructure Management & Delivery Division

Designed
TV 2/09

Checked
DJ 02/09

Scale
Not to Scale

TRAVELLER INFORMATION SIGN

STATIC MESSAGE BOARD (Optional Road Name Plate)

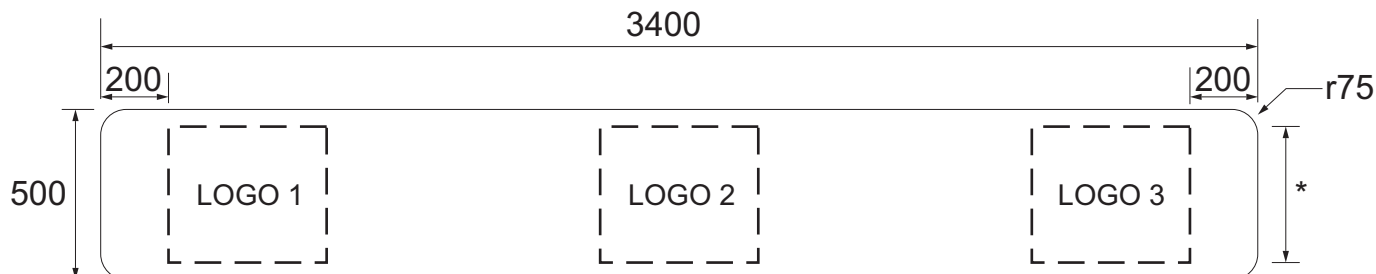
APPROVED AS OFFICIAL TRAFFIC SIGN

[Signature]
PRINCIPAL ENGINEER
(Traffic Engineering)

21/02/17
Date

TC1073_3
Page 3 of 6

☒ J ☐ ☐ ☐ ☐



**TYPICAL
LOGOS**



Notes

1. In lieu of project signs at each site. This optional supplementary plate may be installed beneath the main sign to identify the key organisations involved in the Travel Information project.
2. These signs may remain in place for up to two (2) years following the installation of the sign.
3. If this supplementary sign is used no additional project or recognition signs are to be installed at the site.
4. Logos to be confirmed for currency and authorised prior to sign manufacture, must be in corporate colours and horizontally centered on the sign. Logos may be supplied by Engineering and Technology Branch, Email:- TrafficEngineering.support@tmr.qld.gov.au.
5. * Logos should be sized so as to have a vertical clearance from the top and bottom of the sign of not less than 50 mm.
6. Maximum of three (3) equally spaced logos may be used.

Colour Legend

- ☐ Retroreflective white



**Queensland
Government**

TRAVELLER INFORMATION SIGN

STATIC MESSAGE BOARD (Optional Supplementary Plate)

Department of Transport and Main Roads
Infrastructure Management & Delivery Division

APPROVED AS OFFICIAL TRAFFIC SIGN

21/02/17
Date

R King
PRINCIPAL ENGINEER
(Traffic Engineering)

TC1073_4

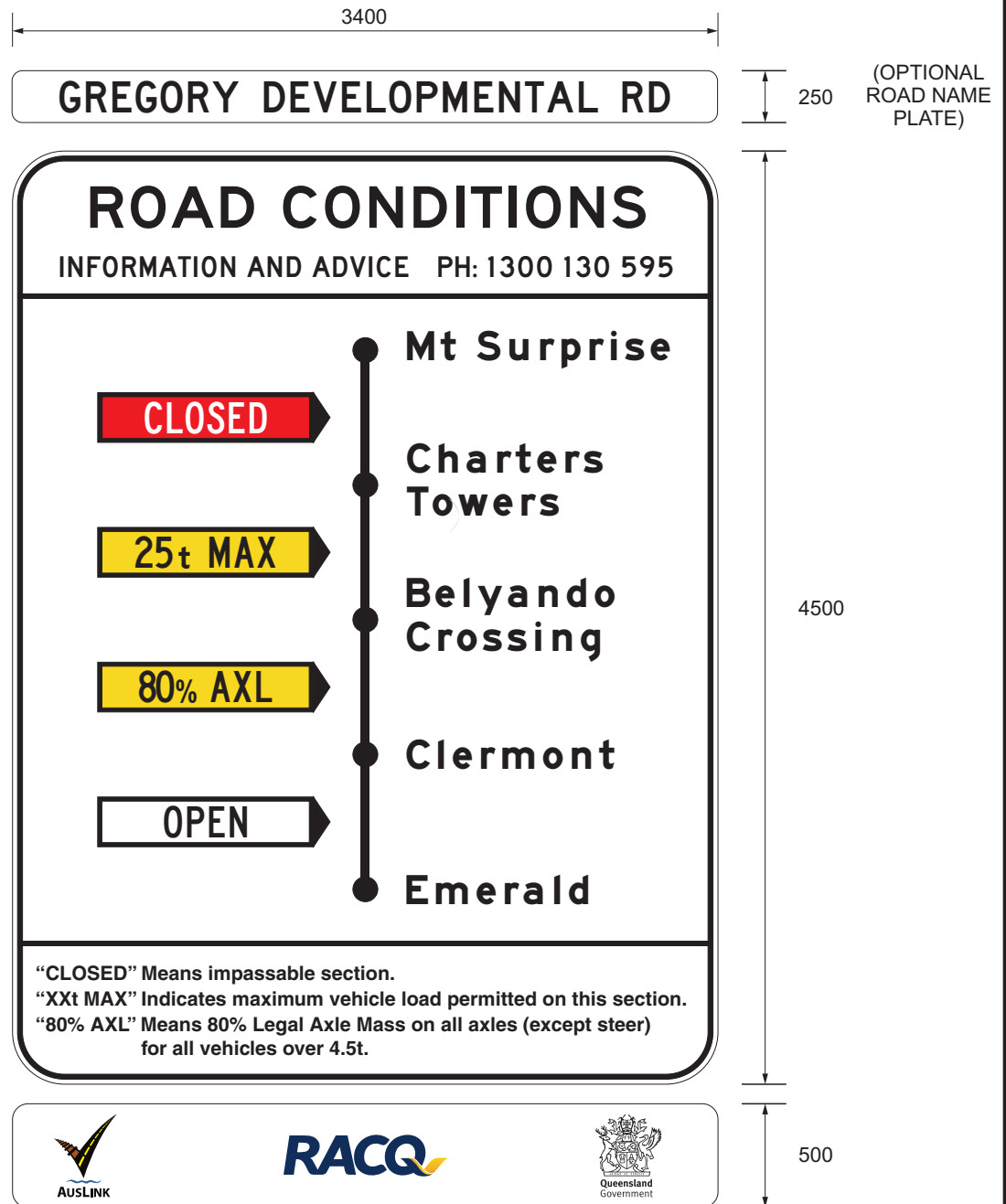
Page 4 of 6

Designed
TV 2/09

Checked
DJ 02/09

Scale
Not to Scale

☒ J ☐ ☐ ☐ ☐




Colour Legend

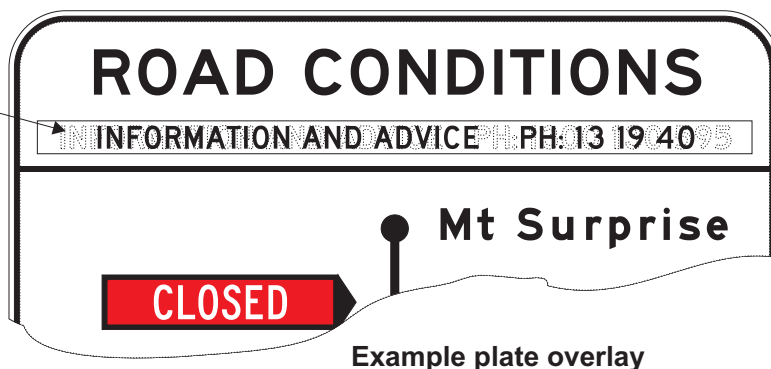
- Black
- Retroreflective white
- Retroreflective red
- Retroreflective yellow

(EXAMPLE OF THE OPTIONAL SUPPLEMENTARY PLATE UTILISING TYPICAL LOGOS)

Queensland Government			<h2 style="margin: 0;">TRAVELLER INFORMATION SIGN</h2> <h3 style="margin: 0;">STATIC MESSAGE BOARD (Typical Layout)</h3>		
Department of Transport and Main Roads Infrastructure Management & Delivery Division			APPROVED AS OFFICIAL TRAFFIC SIGN		TC1073_5 Page 5 of 6
Designed TV 2/09	Checked DJ 02/09	Scale Not to Scale	 PRINCIPAL ENGINEER (Traffic Engineering)	21/02/17 Date	
			<input checked="" type="checkbox"/> J <input type="checkbox"/> <input type="checkbox"/> <input type="checkbox"/>		



Overlay plate installed
over superseded original



Colour Legend

- ☐ Retroreflective white
- ☒ Black

Notes

1. This overlay plate may be used to cover any superseded contact phone number on the main sign.
2. Insert appropriate phone number. e.g. 13 19 40.
3. For main sign details refer TC1073_1.



**Queensland
Government**

TRAVELLER INFORMATION SIGN

OVERLAY PLATE "13 19 40"

Department of Transport and Main Roads
Infrastructure Management & Delivery Division

APPROVED AS OFFICIAL TRAFFIC SIGN

Designed
TV 2/09

Checked
DJ 02/09

Scale
Not to Scale

[Signature]
PRINCIPAL ENGINEER
(Traffic Engineering)

21/02/17
Date

TC1073_6

Page 6 of 6

☒ J ☐ ☐ ☐ ☐